



---

## The Corporation of the City of Peterborough

### By-Law Number 20-064

Being a By-law to Adopt Amendment Number 184 to the Official Plan of the City of Peterborough for the property known as 689 Towerhill Road

---

The Corporation of the City of Peterborough by the Council thereof hereby enacts as follows:

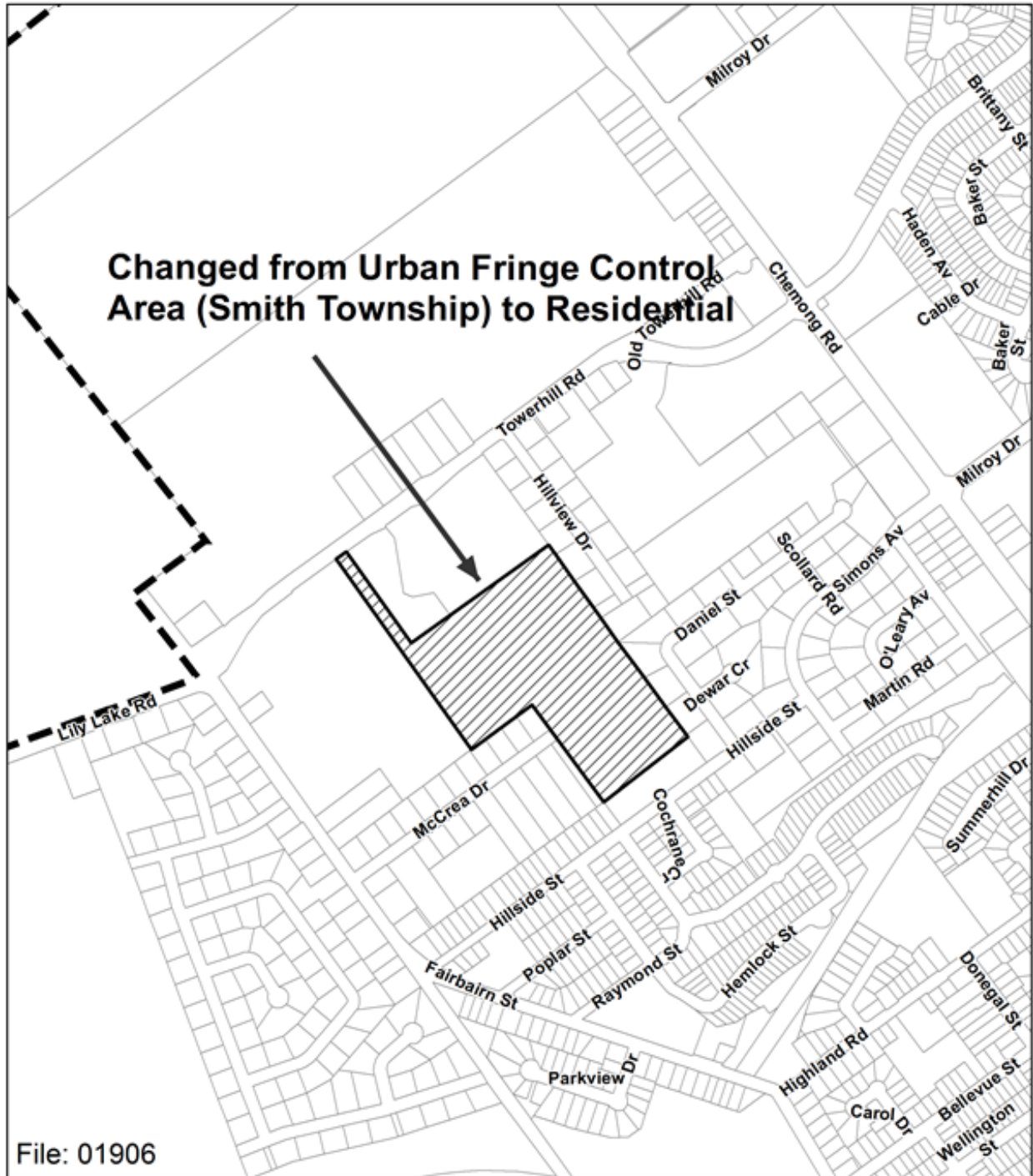
1. **Schedule 'A' – Land Use** of the Official Plan be amended from 'Urban Fringe Control Area (Smith)' to 'Residential' in accordance with Schedule 'A' attached hereto.
2. **Schedule 'D' – Development Areas** of the Official Plan, be amended to 'Development Stage 2' in accordance with Schedule 'B' attached hereto.

By-law read a first, second and third time this 28<sup>th</sup> day of September, 2020.


(Sgd.) Diane Therrien, Mayor



(Sgd.) John Kennedy, City Clerk

Schedule A  
Official Plan Admendment to Schedule A - Land Use

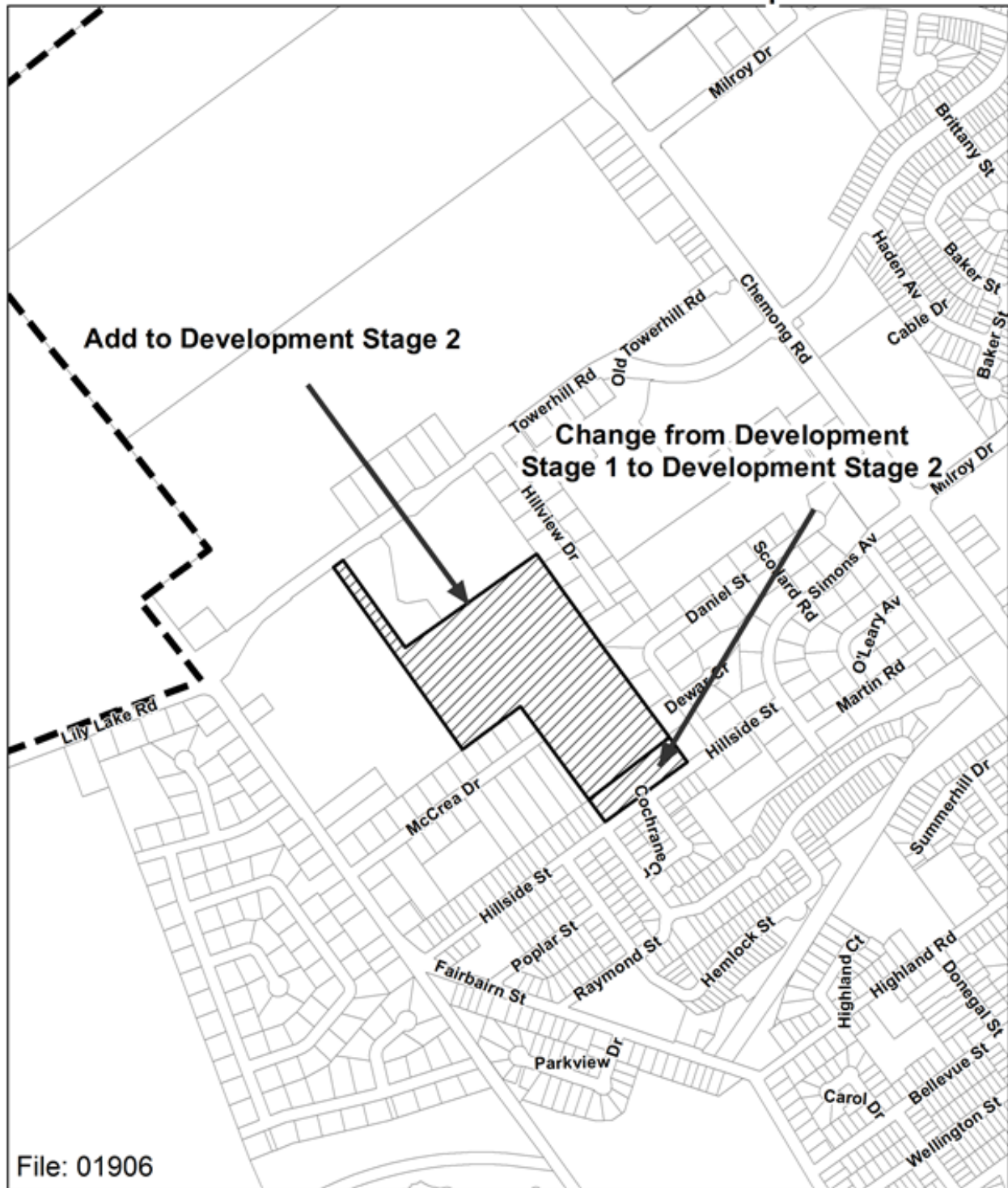


File: 01906

 DISCLAIMER and LIMITATIONS OF LIABILITIES The "City of Peterborough" its employees, or agents, do not undertake to guarantee the validity of the contents of this digital or hardcopy mapfile, and will not be liable for any claims for damages or loss arising from their application or interpretation, by any party. It is not intended to replace a survey or to be used for legal description. Copyright City of Peterborough 2020.

  Date Printed: August 13, 2020


### Schedule B Official Plan Admendment to Schedule D - Development Areas



File: 01906



DISCLAIMER and LIMITATIONS OF LIABILITIES The "City of Peterborough" its employees, or agents, do not undertake to guarantee the validity of the contents of this digital or hardcopy mapfile, and will not be liable for any claims for damages or loss arising from their application or interpretation, by any party. It is not intended to replace a survey or to be used for legal description. Copyright City of Peterborough 2020.



Date Printed: August 13, 2020